

Vicinity Map

Exhibit A

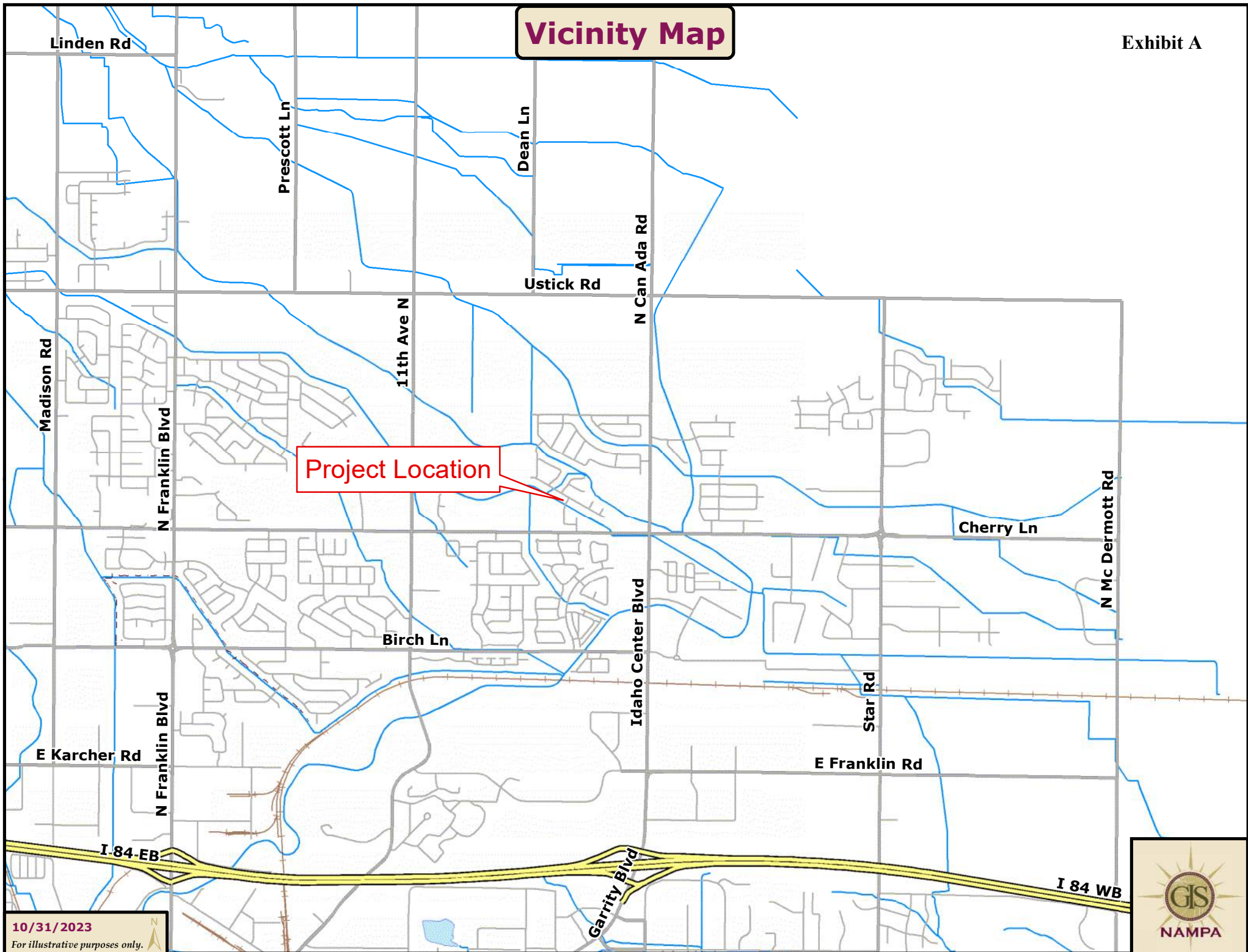




EXHIBIT A

Culvert Replacement FY24 Purdam Gulch at Lyonsdale Pl



10/27/2023, 7:43:56 AM

- | | |
|--|--|
|  County Parcels |  Proposed |
| Address Points |  Retired |
|  Active |  Other |
|  Hold | |



Nampa GIS, Canyon County Assessor, CCSO, GeoTerra, Inc.